L:\OakwoodOH\15001-50-02_ShroyerSafetyStudy\Draw\Roadway\Sheets\15002GP001.dgn 1/28/2016 5:57:38 PM benbrown

MATCHLINE STATION 23+50

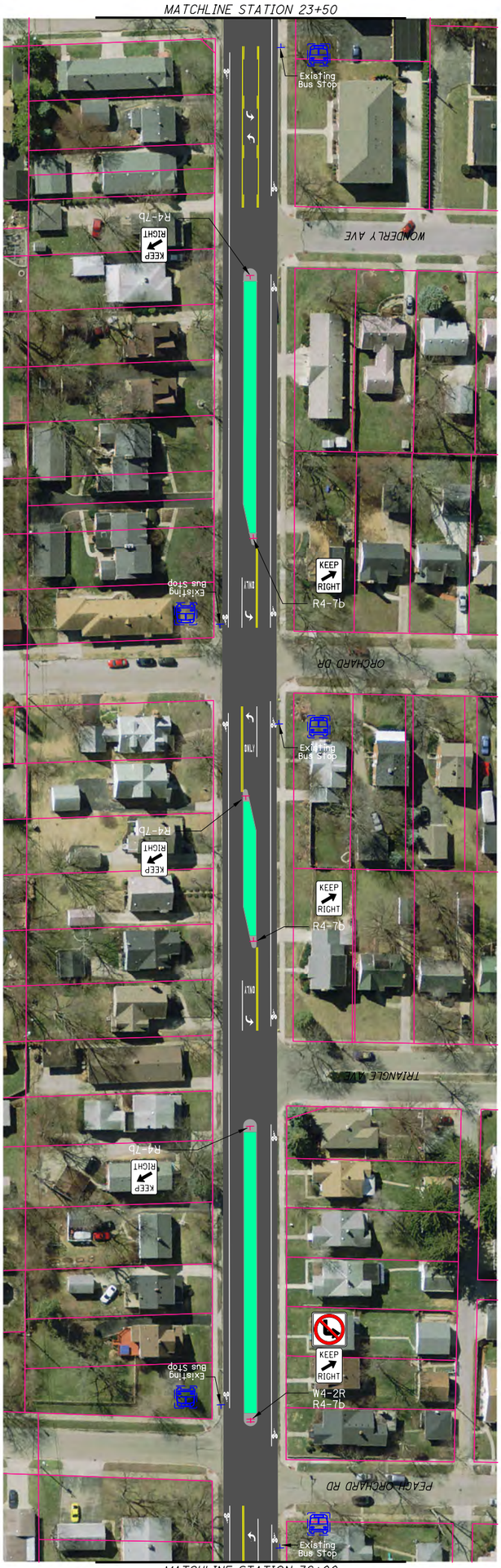

MATCHLINE STATION 36+00

MATCHLINE STATION 11+00

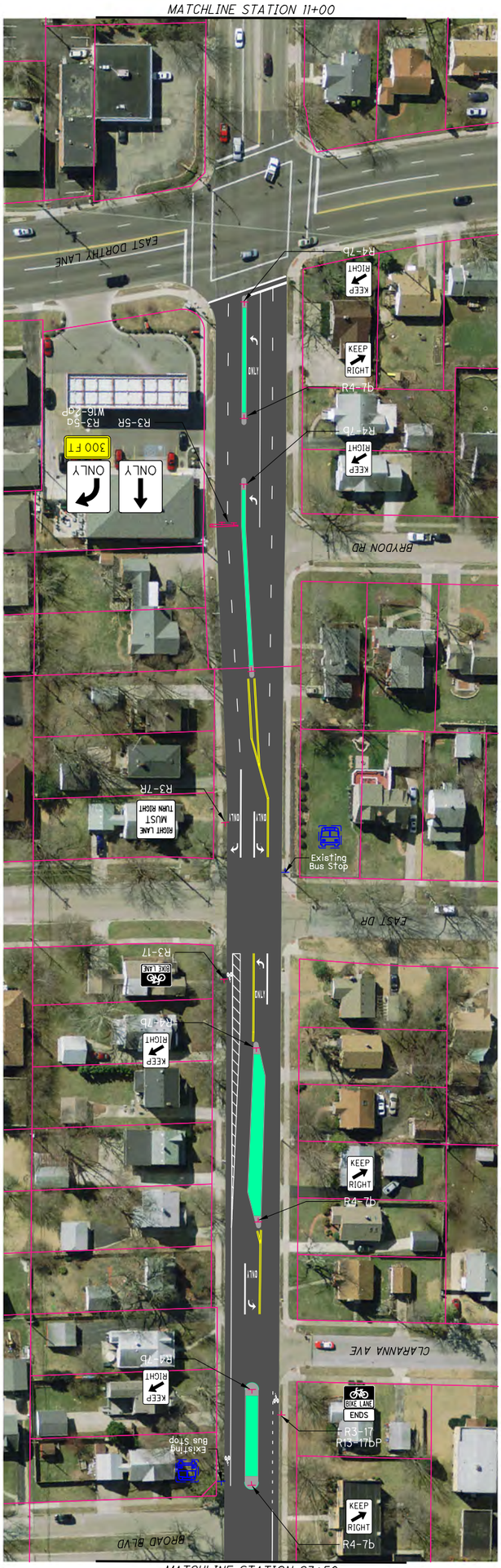

MATCHLINE STATION 23+50

03 / 03	CITY OF OAKWOOD	SHROYER ROAD IMPROVEMENT CONCEPT PLAN STA. 11+00 TO STA. 36+00	CALCULATED SAK CHECKED SAK	0 50 25 100 HORIZONTAL SCALE IN FEET

L:\OakwoodOH\15001-50-02_ShroyerSafetyStudy\Draw\Roadway\Sheets\15002GP002.dgn 1/27/2016 3:29:53 PM benbrown

MATCHLINE STATION 48+50

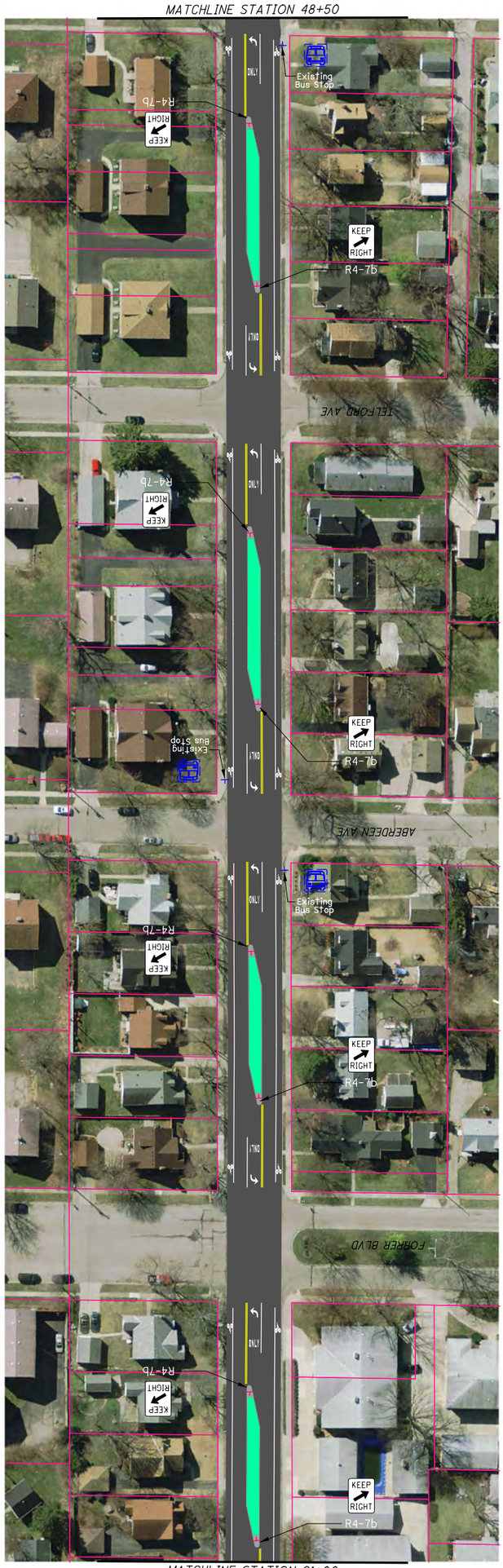

MATCHLINE STATION 61+00

MATCHLINE STATION 36+00

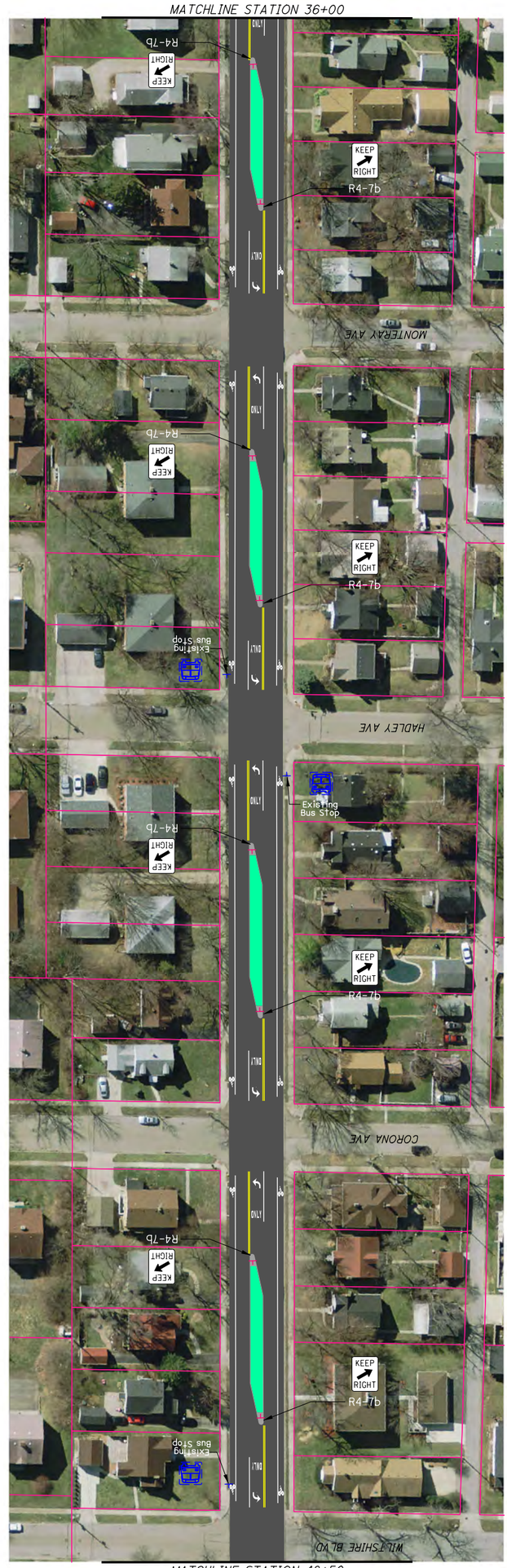

MATCHLINE STATION 48+50

02 / 03	CITY OF OAKWOOD	SHROYER ROAD IMPROVEMENT CONCEPT PLAN STA. 36+00 TO STA. 61+00	CALCULATED SAK CHECKED SAK	0 25 50 100 HORIZONTAL SCALE IN FEET

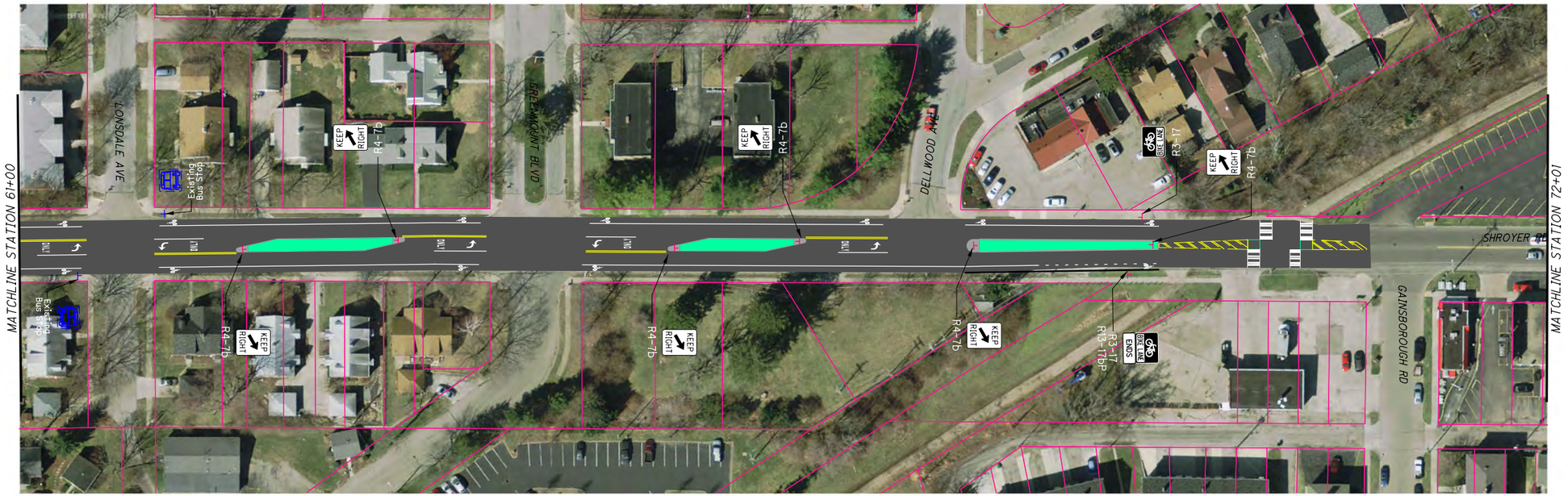

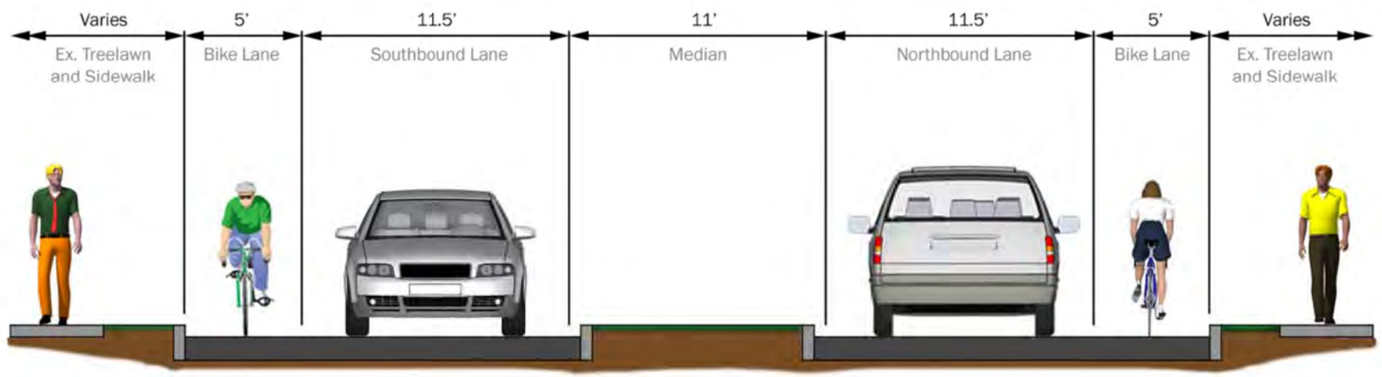

SHROYER ROAD TYPICAL SECTION

SHROYER ROAD IMPROVEMENT CONCEPT PLAN
STA. 61+00 TO STA. 72+00

CITY OF OAKWOOD

CALCULATED SAK
CHECKED SAK

0 25 50 100
HORIZONTAL SCALE IN FEET

03
03

L:\OakwoodOH\15001-50-02_ShroyerSafetyStudy\Draw\Roadway\Sheets\15002GP003.dgn 1/28/2016 5:51:24 PM benbrown